



S.C.S.& A.P.M.'s

Shri Sant Gajanan Mahavidyalaya, Kharda


1. Solar energy (Light)



Kharda, Maharashtra, India
Ahmednagar-Bhoom Rd, Kharda, Maharashtra 413204, India
Lat N 18° 38' 5.6328"
Long E 75° 28' 17.1516"
14/01/21 10:35 AM



Kharda, Maharashtra, India
Ahmednagar-Bhoom Rd, Kharda, Maharashtra 413204, India
Lat N 18° 38' 5.6328"
Long E 75° 28' 17.1516"
14/01/21 10:36 AM


IC Principal
Shri Chhatrapati Shikshan and
Arogya Prasarak Mandal's
Shri Sant Gajanan Mahavidyalaya, Kharda
Tal. Jamkhed, Dist. Ahmednagar



S.C.S.& A.P.M.'s


Shri Sant Gajanan Mahavidyalaya, Kharda

4. Sensor based energy conservation (Street light)



Sensor based electricity inverter installed at Institute




IC Principal
Shri Chhatrapati Shikshan and
Arogya Prasarak Mandal's
Shri Sant Gajanan Mahavidyalaya, Kharda
Tal. Jamkhed, Dist. Ahmednagar



S.C.S.& A.P.M.'s

Shri Sant Gajanan Mahavidyalaya, Kharda

5. Uses of LED



Kharda - Sonegaon Rd, Kharda, Maharashtra 413204, India

Latitude 18.634712° Longitude 75.469025°

LOCAL 11:21 AM GMT 05:51 AM THURSDAY 01.10.2020 ALTITUDE 501 METER



Kharda - Sonegaon Rd, Kharda, Maharashtra 413204, India

Latitude 18.634906° Longitude 75.468963°

LOCAL 11:10 AM GMT 05:40 AM THURSDAY 01.10.2020 ALTITUDE 482 METER



S.C.S.& A.P.M.'s
Shri Sant Gajanan Mahavidyalaya, Kharda





S.C.S.& A.P.M.'s

Shri Sant Gajanan Mahavidyalaya, Kharda



Kharda - Sonegaon Rd, Kharda, Maharashtra
413204, India
Latitude 18.634617° Longitude 75.469212°
LOCAL 11:41 AM THURSDAY 01.10.2020
GMT 06:11 AM ALTITUDE 521 METER



Kharda - Sonegaon Rd, Kharda, Maharashtra
413204, India
Latitude 18.634632° Longitude 75.469289°
LOCAL 11:41 AM THURSDAY 01.10.2020
GMT 06:11 AM ALTITUDE 511 METER



Ahmednagar-Bhoom Rd, Kharda, Maharashtra
413204, India
Latitude 18.634955° Longitude 75.472159°
LOCAL 11:42 AM THURSDAY 01.10.2020
GMT 06:12 AM ALTITUDE 535 METER



Ahmednagar-Bhoom Rd, Kharda, Maharashtra
413204, India
Latitude 18.634955° Longitude 75.472159°
LOCAL 11:41 AM THURSDAY 01.10.2020
GMT 06:11 AM ALTITUDE 0 METER



S.C.S.& A.P.M.'s

Shri Sant Gajanan Mahavidyalaya, Kharda



Kharda - Sonegaon Rd, Kharda, Maharashtra
413204, India
Latitude 18.634521° Longitude 75.469090°
LOCAL 11:39 AM THURSDAY 01.10.2020
GMT 06:09 AM ALTITUDE 508 METER



Kharda - Sonegaon Rd, Kharda, Maharashtra
413204, India
Latitude 18.634464° Longitude 75.469141°
LOCAL 11:38 AM THURSDAY 01.10.2020
GMT 06:08 AM ALTITUDE 529 METER



Kharda - Sonegaon Rd, Kharda, Maharashtra
413204, India
Latitude 18.634480° Longitude 75.469111°
LOCAL 11:38 AM THURSDAY 01.10.2020
GMT 06:08 AM ALTITUDE 477 METER



Kharda - Sonegaon Rd, Kharda, Maharashtra
413204, India
Latitude 18.634508° Longitude 75.469130°
LOCAL 11:37 AM THURSDAY 01.10.2020
GMT 06:07 AM ALTITUDE 529 METER



S.C.S.& A.P.M.'s

Shri Sant Gajanan Mahavidyalaya, Kharda



Kharda - Sonegaon Rd, Kharda, Maharashtra
413204, India
Latitude 18.634568° Longitude 75.469157°
LOCAL 11:36 AM THURSDAY 01.10.2020
GMT 06:06 AM ALTITUDE 0 METER



Kharda - Sonegaon Rd, Kharda, Maharashtra
413204, India
Latitude 18.634684° Longitude 75.469174°
LOCAL 11:24 AM THURSDAY 01.10.2020
GMT 05:54 AM ALTITUDE 495 METER



Kharda - Sonegaon Rd, Kharda, Maharashtra 413204, India
Latitude 18.634637° Longitude 75.469064°
LOCAL 11:33 AM GMT 06:03 AM THURSDAY 01.10.2020 ALTITUDE 519 METER



S.C.S.& A.P.M.'s

Shri Sant Gajanan Mahavidyalaya, Kharda



Kharda - Sonegaon Rd, Kharda, Maharashtra
413204, India
Latitude 18.634599° Longitude 75.469131°
LOCAL 11:05 AM THURSDAY 01.10.2020
GMT 05:35 AM ALTITUDE 0 METER



Kharda - Sonegaon Rd, Kharda, Maharashtra
413204, India
Latitude 18.634440° Longitude 75.469045°
LOCAL 11:18 AM THURSDAY 01.10.2020
GMT 05:48 AM ALTITUDE 520 METER



Kharda - Sonegaon Rd, Kharda, Maharashtra
413204, India
Latitude 18.634424° Longitude 75.469094°
LOCAL 11:18 AM THURSDAY 01.10.2020
GMT 05:48 AM ALTITUDE 522 METER



Kharda - Sonegaon Rd, Kharda, Maharashtra
413204, India
Latitude 18.634341° Longitude 75.469074°
LOCAL 11:18 AM THURSDAY 01.10.2020
GMT 05:48 AM ALTITUDE 521 METER



S.C.S.& A.P.M.'s


Shri Sant Gajanan Mahavidyalaya, Kharda



Kharda - Sonegaon Rd, Kharda, Maharashtra
413204, India
Latitude 18.634499° Longitude 75.469339°
LOCAL 11:17 AM THURSDAY 01.10.2020
GMT 05:47 AM ALTITUDE 502 METER



Kharda - Sonegaon Rd, Kharda, Maharashtra
413204, India
Latitude 18.634565° Longitude 75.469069°
LOCAL 11:16 AM THURSDAY 01.10.2020
GMT 05:46 AM ALTITUDE 500 METER



Kharda - Sonegaon Rd, Kharda, Maharashtra
413204, India
Latitude 18.634623° Longitude 75.468963°
LOCAL 11:15 AM THURSDAY 01.10.2020
GMT 05:45 AM ALTITUDE 490 METER



Kharda - Sonegaon Rd, Kharda, Maharashtra
413204, India
Latitude 18.634586° Longitude 75.469035°
LOCAL 11:14 AM THURSDAY 01.10.2020
GMT 05:44 AM ALTITUDE 431 METER



S.C.S. & A.P.M.'s

Shri Sant Gajanan Mahavidyalaya, Kharda



Kharda - Sonegaon Rd, Kharda, Maharashtra
413204, India
Latitude 18.634575° Longitude 75.469141°
LOCAL 11:14 AM THURSDAY 01.10.2020
GMT 05:44 AM ALTITUDE 525 METER



Kharda - Sonegaon Rd, Kharda, Maharashtra
413204, India
Latitude 18.634558° Longitude 75.469132°
LOCAL 11:08 AM THURSDAY 01.10.2020
GMT 05:38 AM ALTITUDE 477 METER



Kharda - Sonegaon Rd, Kharda, Maharashtra
413204, India
Latitude 18.634569° Longitude 75.469130°
LOCAL 11:06 AM THURSDAY 01.10.2020
GMT 05:36 AM ALTITUDE 549 METER




Kharda - Sonegaon Rd, Kharda, Maharashtra
413204, India
Latitude 18.634558° Longitude 75.469132°
LOCAL 11:08 AM THURSDAY 01.10.2020
GMT 05:38 AM ALTITUDE 477 METER



S.C.S.& A.P.M.'s

Shri Sant Gajanan Mahavidyalaya, Kharda




IC Principal
Shri Chhatrapati Shikshan and
Arogya Prasarak Mandal's
Shri Sant Gajanan Mahavidyalaya, Kharda
Tal. Jamkhed, Dist. Ahmednagar